


Cannock Chase

Flood Risk from 1 in 100 Year Events

1:15,000 @ A0



Flood Risk from Rivers (zone 3: 1 in 100 yrs)

Exposure to Surface Water Flooding in 1km grid square (1 in 100 yrs)

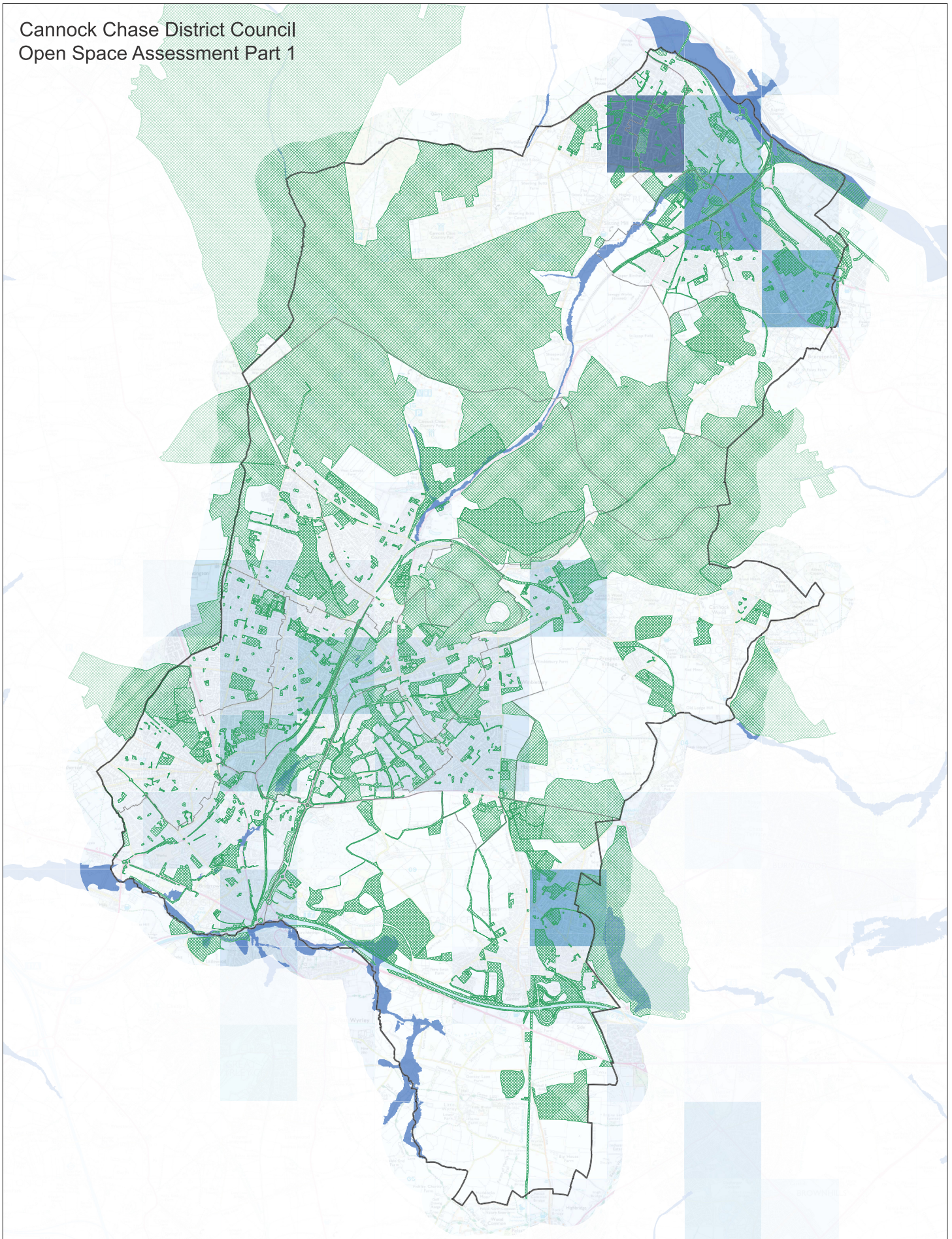
Cannock Chase District

0 units of Exposure

1 unit = 200 people OR 1 key service OR 20 non-residential properties

Wards


6.1 units of Exposure



Cannock Chase

Green Space and Flood Risk from 1 in 100 Year Events

1:15,000 @ A0



Green Space

Flood Risk from Rivers (zone 3: 1 in 100 yrs)

Exposure to Surface Water Flooding in 1km grid square (1 in 100 yrs)

0 units of Exposure

1 unit = 200 people OR 1 key service OR 20 non-residential properties

6.1 units of Exposure

Cannock Chase District

Wards