



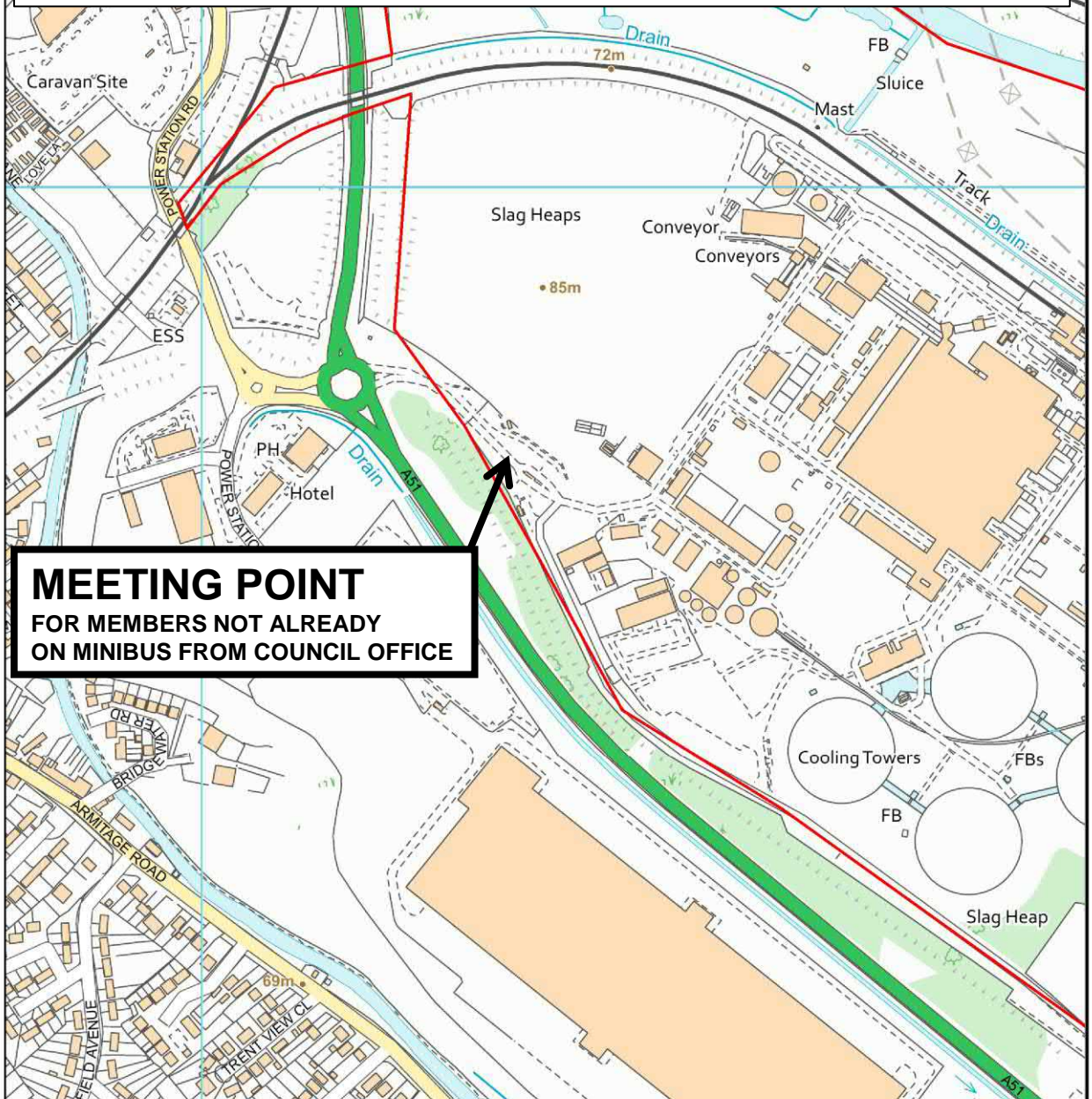
SITE VISIT



Application No: CH/19/201

Location: Rugeley B Power Station, Power Station Road, Rugeley, WS15 2HS

Proposal: Outline planning application for the creation of development platform and the demolition of existing office building and environmental centre, site clearance, remediation and mixed-use development comprising: Up to 2,300 new dwellings and residential units (Use Classes C3 and C2); up to 1.2ha of mixed use (Use Classes A1, A2, A3, A4, A5, C1, C2, C3, D1 & D2) up to 5ha of employment (Use Classes B1a,b,c & B2); 1 No. 2 Form Entry Primary School (Use Class D1); Formal and Informal Publicly Accessible Open Space; Key Infrastructure including new adoptable roads within the site and the provision of a new primary access junction on to the A513; ground mounted solar panels and 2 No. existing electricity substations (132 kV & 400 kV) retained (All matters reserved except access)



MEETING POINT
FOR MEMBERS NOT ALREADY
ON MINIBUS FROM COUNCIL OFFICE

PAGE INTENTIONALLY BLANK



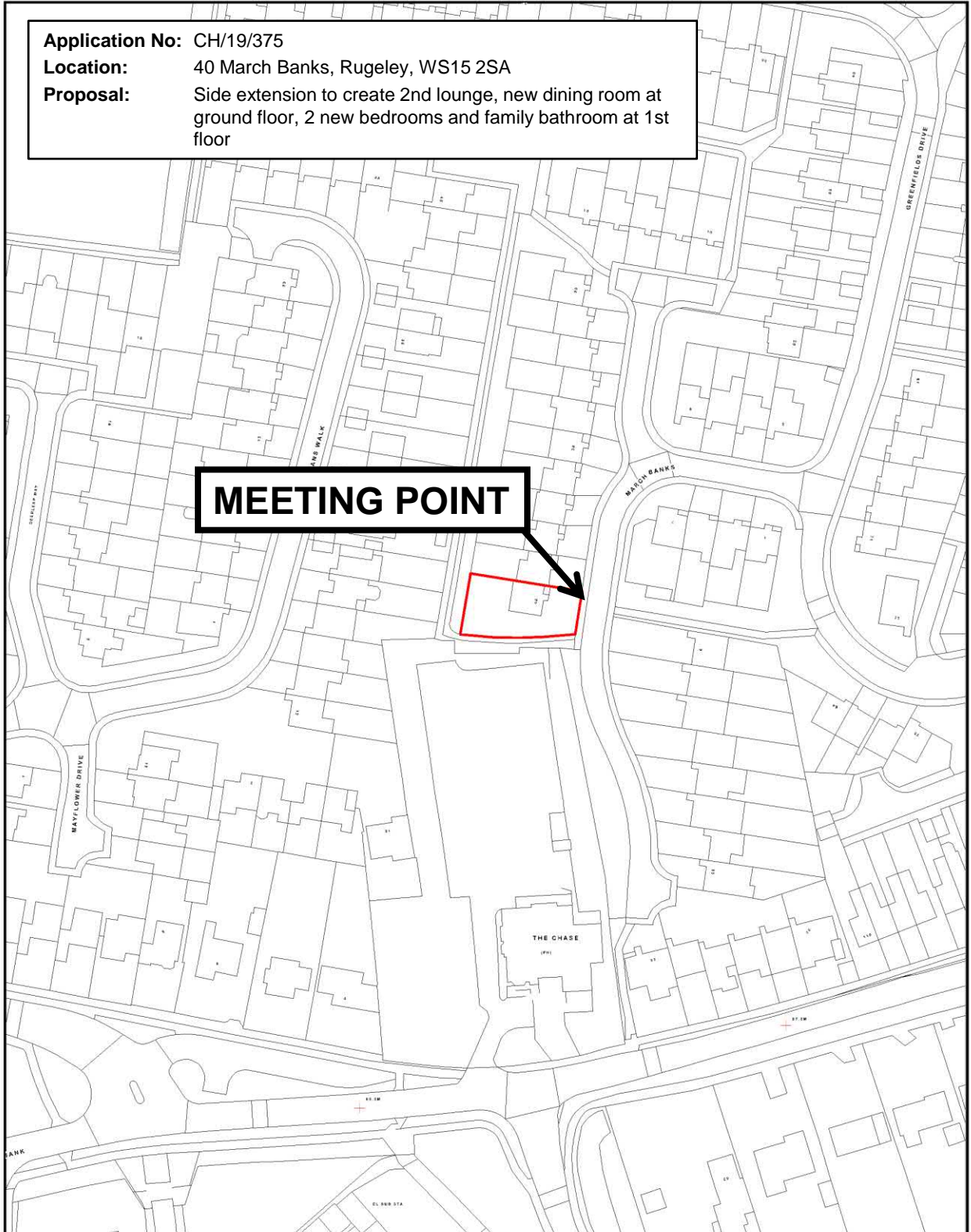
SITE VISIT



Application No: CH/19/375

Location: 40 March Banks, Rugeley, WS15 2SA

Proposal: Side extension to create 2nd lounge, new dining room at ground floor, 2 new bedrooms and family bathroom at 1st floor



PAGE INTENTIONALLY BLANK



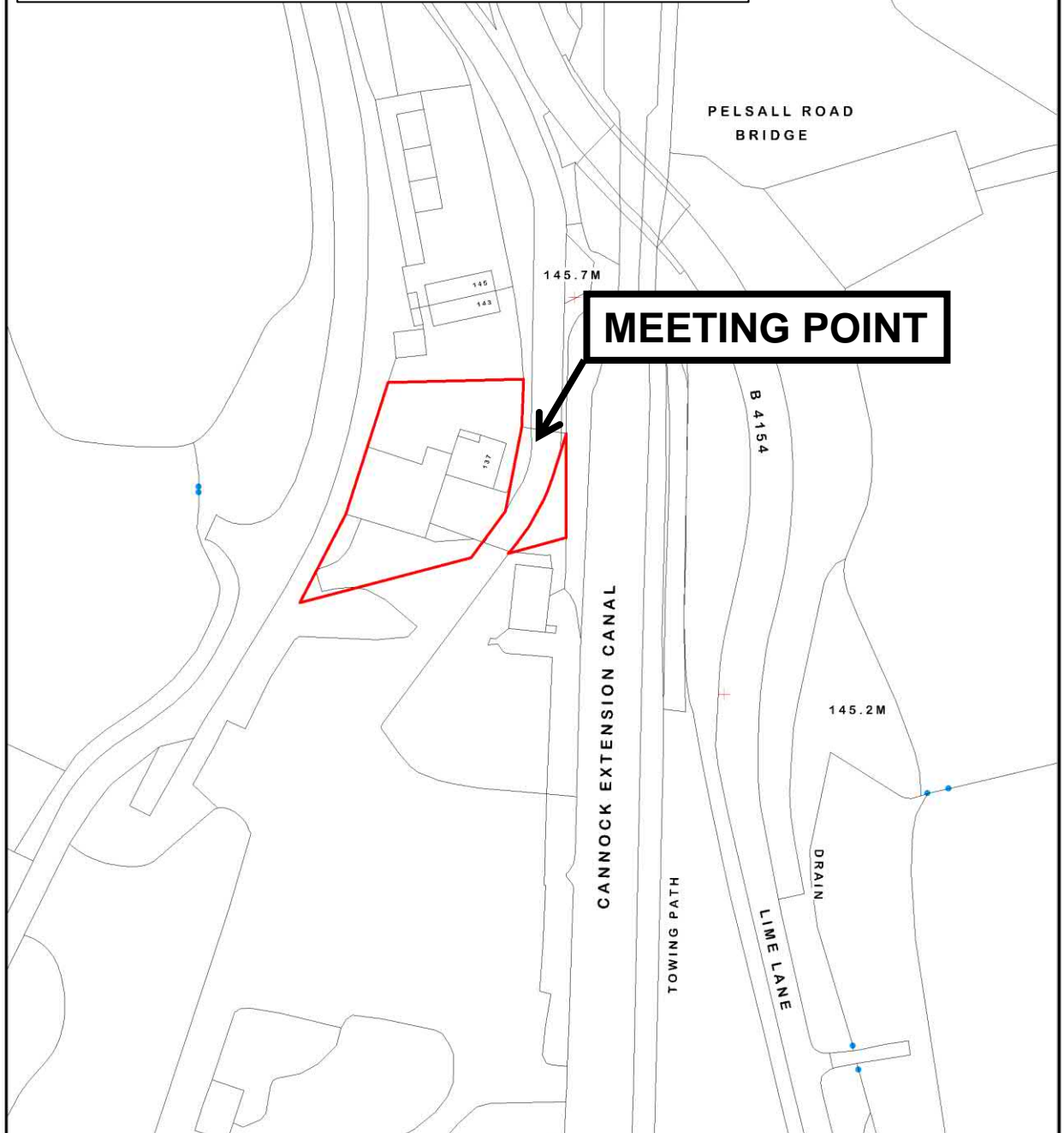
SITE VISIT



Application No: CH/19/048

Location: Grove Colliery, Lime Lane, Pelsall, Walsall, WS3 5AW

Proposal: Change of Use of land to Gypsy Traveller Residential site for up to 7 caravans, of which no more than 3 would be static caravans. The construction of a day room block and utility block, creation of a new vehicular access and the laying of hard standing.



PAGE INTENTIONALLY BLANK