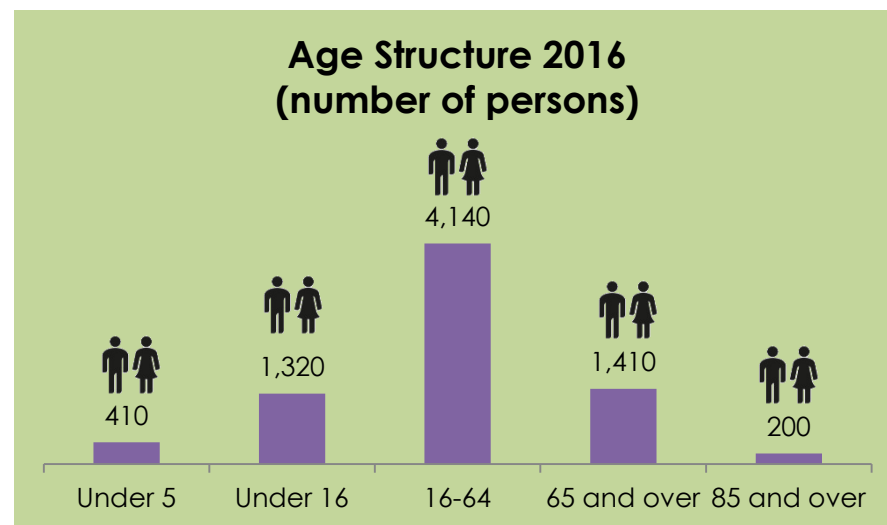


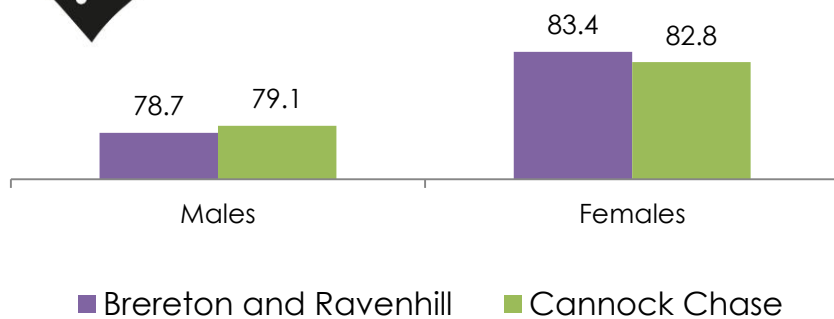
Brereton and Ravenhill



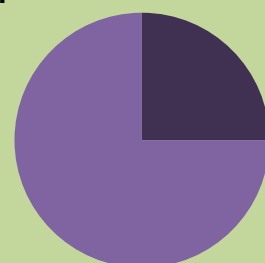
**Mid-2017
Population Estimate
6,922 persons**



Life Expectancy 2012-2016 (years)



Brereton and Ravenhill in the Index of Multiple Deprivation 2019

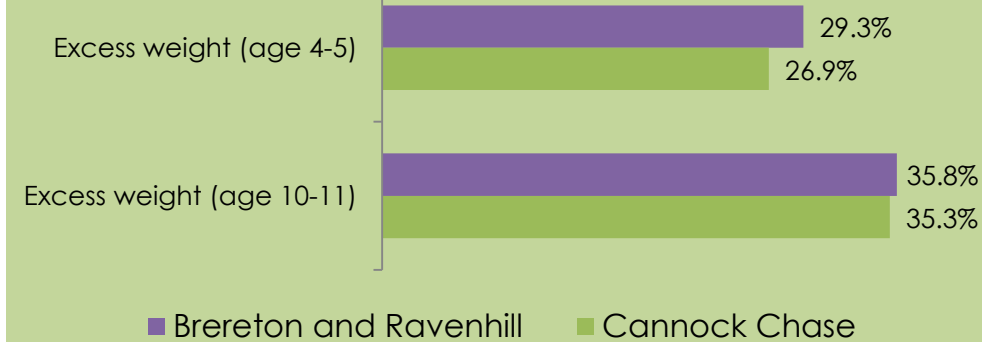


■ Most deprived 20% of LSOAs nationally

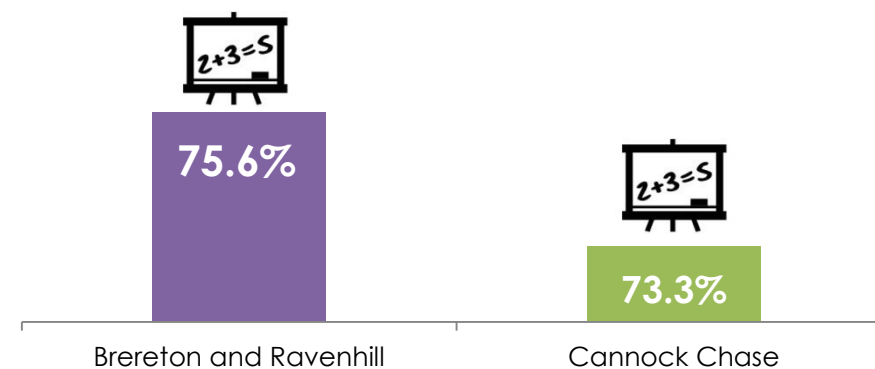
1 Lower Super Output Area (LSOA) in Brereton and Ravenhill is ranked within the most deprived 20% of LSOAs nationally.



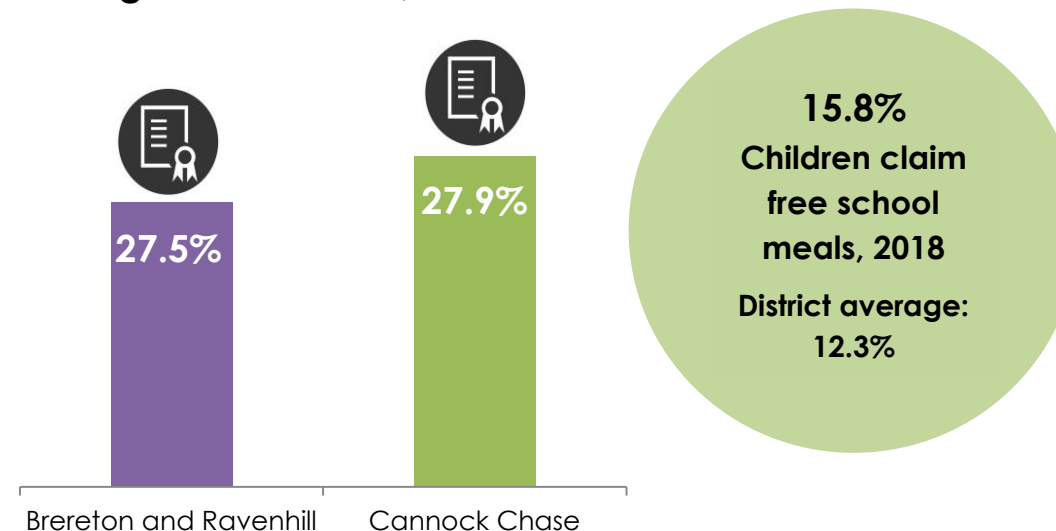
**Child Excess Weight
2014/15-2016/17**



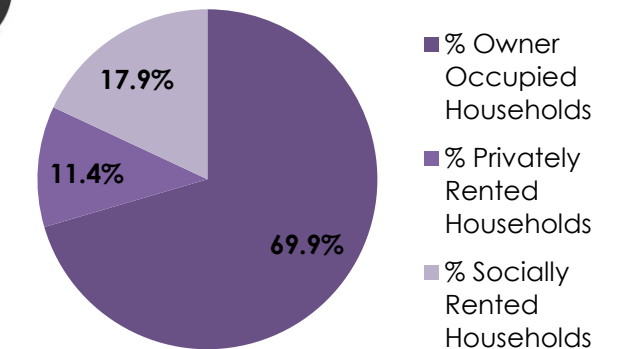
**School Readiness
(Early Years Foundation Stage), 2017**



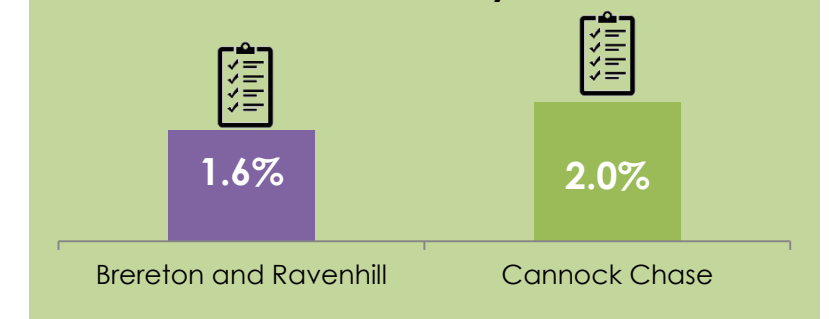
**GCSE:
% Achieving Grade 5 or above
in English and Maths, 2017**



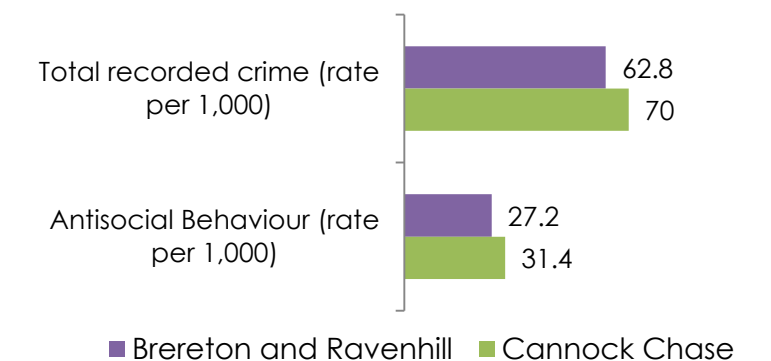
Housing Profile, 2011



**Unemployment:
ONS Claimant Count
% 16-64, July 2019**



Crime and Antisocial Behaviour, 2017/18



**Produced by Policy & Communications,
September 2019** Sources: Office for National Statistics, Indices of Multiple Deprivation 2019 and Staffordshire County Council, Cannock Chase District Data Pack (September 2018). Please note percentage figures may not sum to 100% due to rounding.