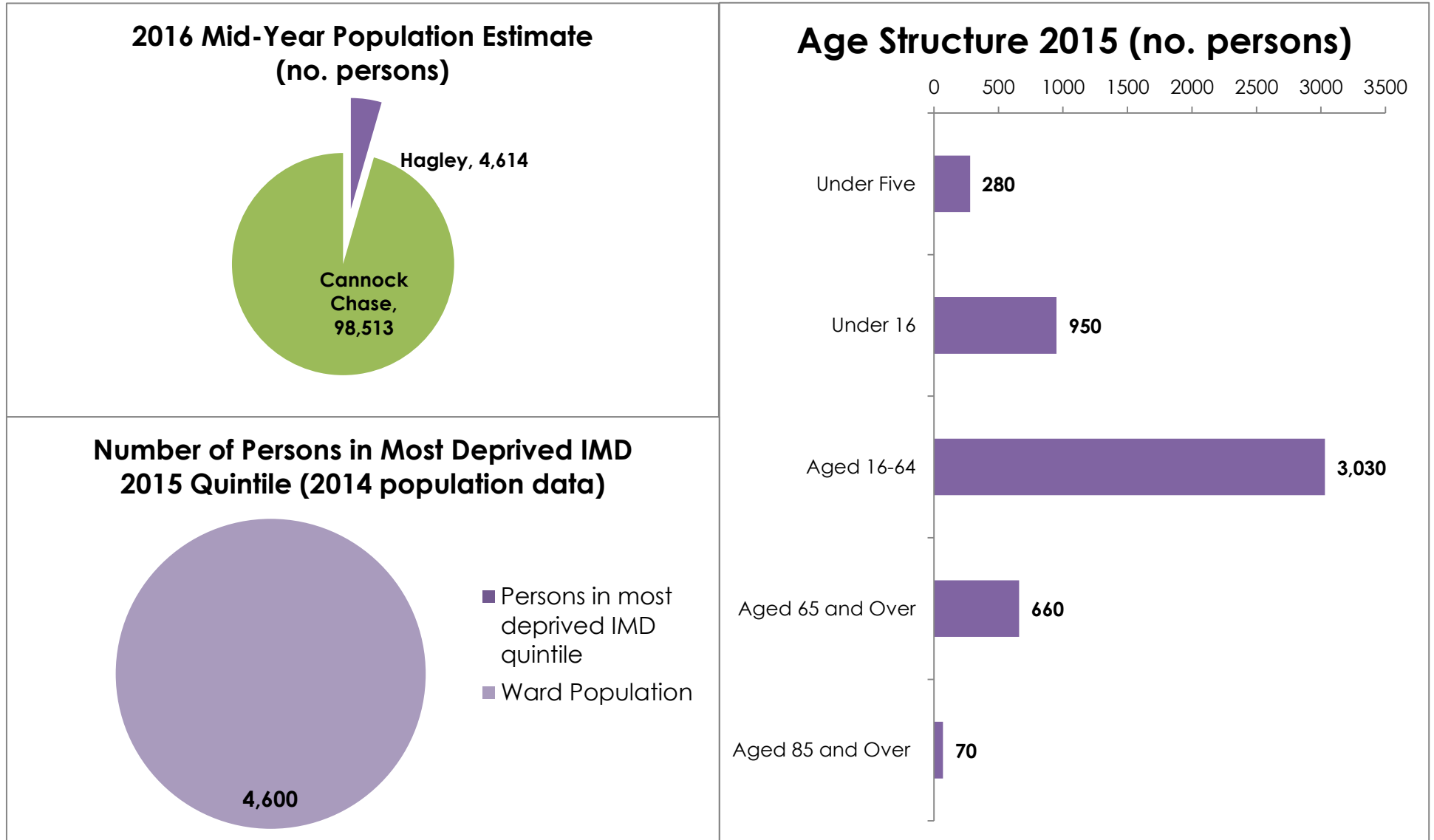


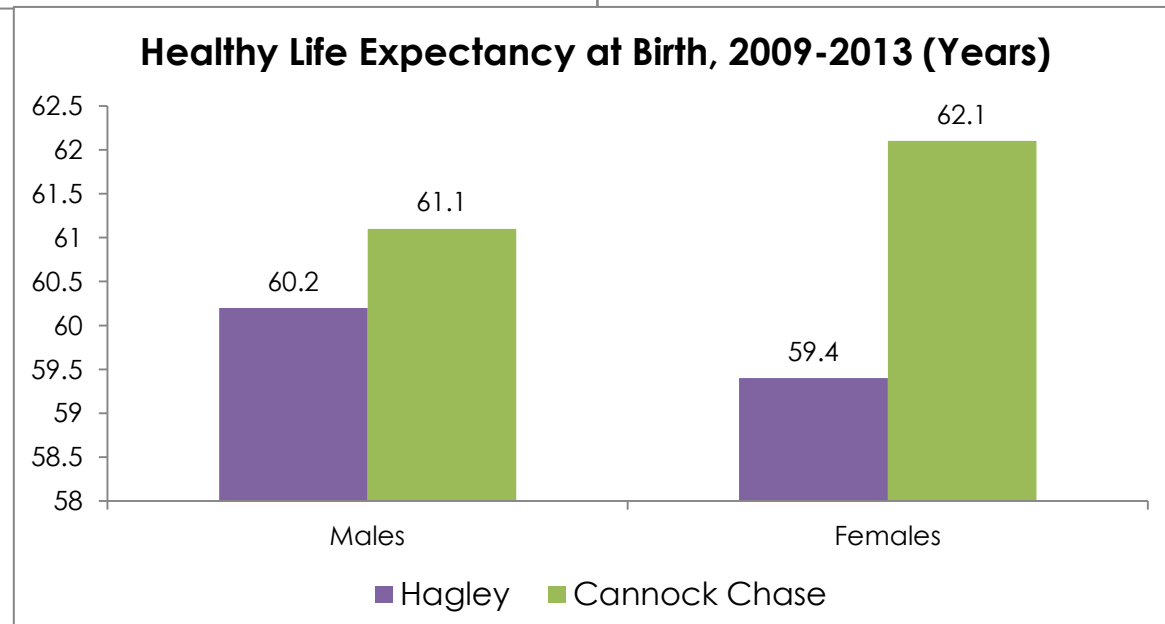
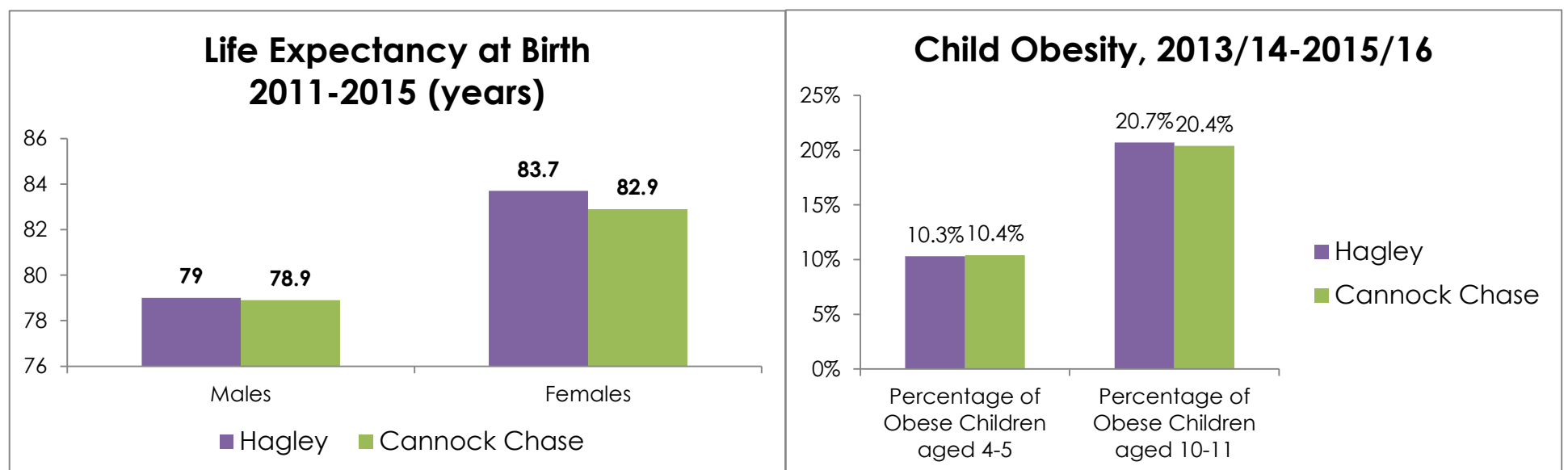
# Ward Profile 2018: Hagley



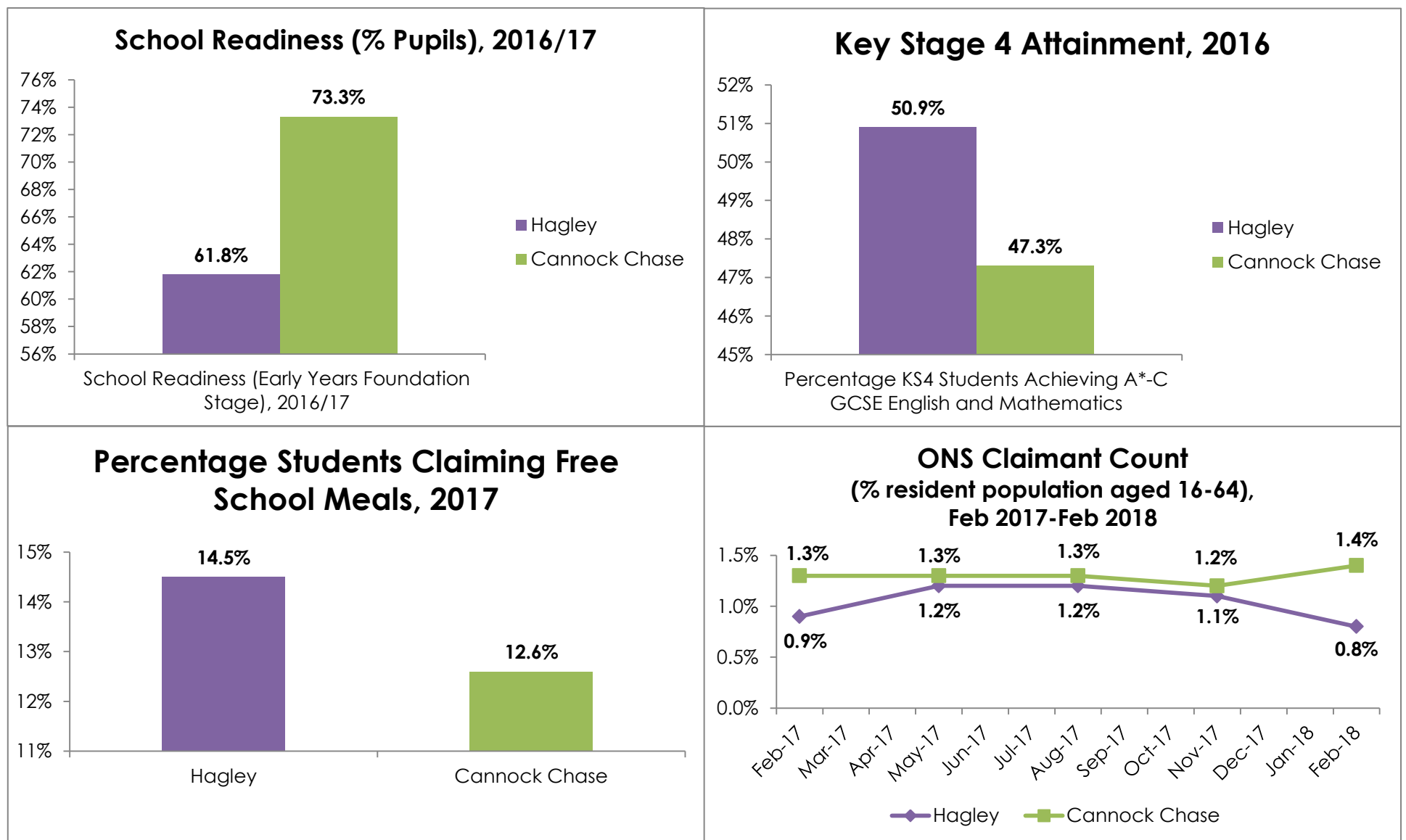
## Population



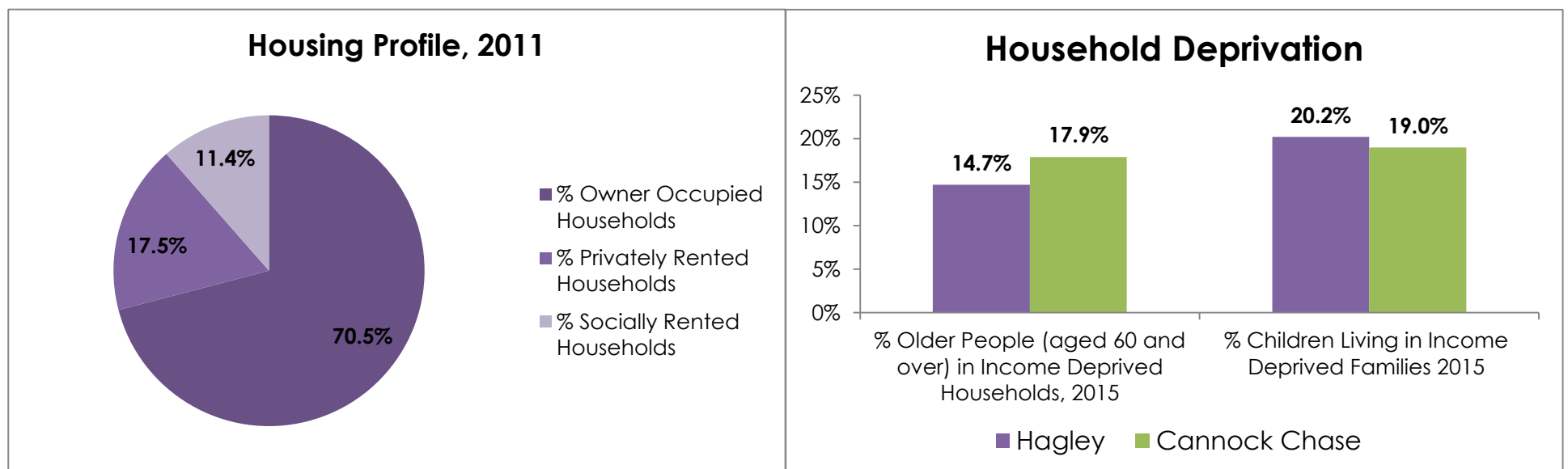
## Physically Active and Healthy Lives




# Education and Employment



# Housing



# Living Environment



Data sourced from Office for National Statistics and Staffordshire County Council, *Cannock Chase: Locality Profile* (January 2018)

Produced by Policy & Communications,  
Cannock Chase Council, May 2018