

405250

405500

405750

406000




316000

315750

02639.00006.3.0 Aerial Plan



**LEGEND**

-  CONSULTATION SITE R28
-  INGLEWOOD SITE OWNERSHIP
-  LOCAL AUTHORITY BOUNDARY



CANNOCK CHASE DISTRICT

LICHFIELD DISTRICT

**The Inglewood Investment Company Ltd**

**SLR**  
global environmental solutions

HERMES HOUSE,  
OXON BUSINESS PARK,  
SHREWSBURY  
SY3 5HJ

T: +44 (0)1743 239 250  
www.slrconsulting.com

LAND AT SPRINGS FARM, BRERETON

CANNOCK CHASE DEVELOPMENT PLAN  
PHASE 2 ISSUES AND OPTIONS  
CONSULTATION

**AERIAL PLAN**

3



Source: Esri, DigitalGlobe, GeoEye, i-cubed, Earthstar Geographics, CNES/Airbus DS, USDA, USGS, AEX, Getmapping, Aerogrid, IGN, IGP, swisstopo, and the GIS User Community

Scale 1:3,000 @ A3 Date MARCH 2017